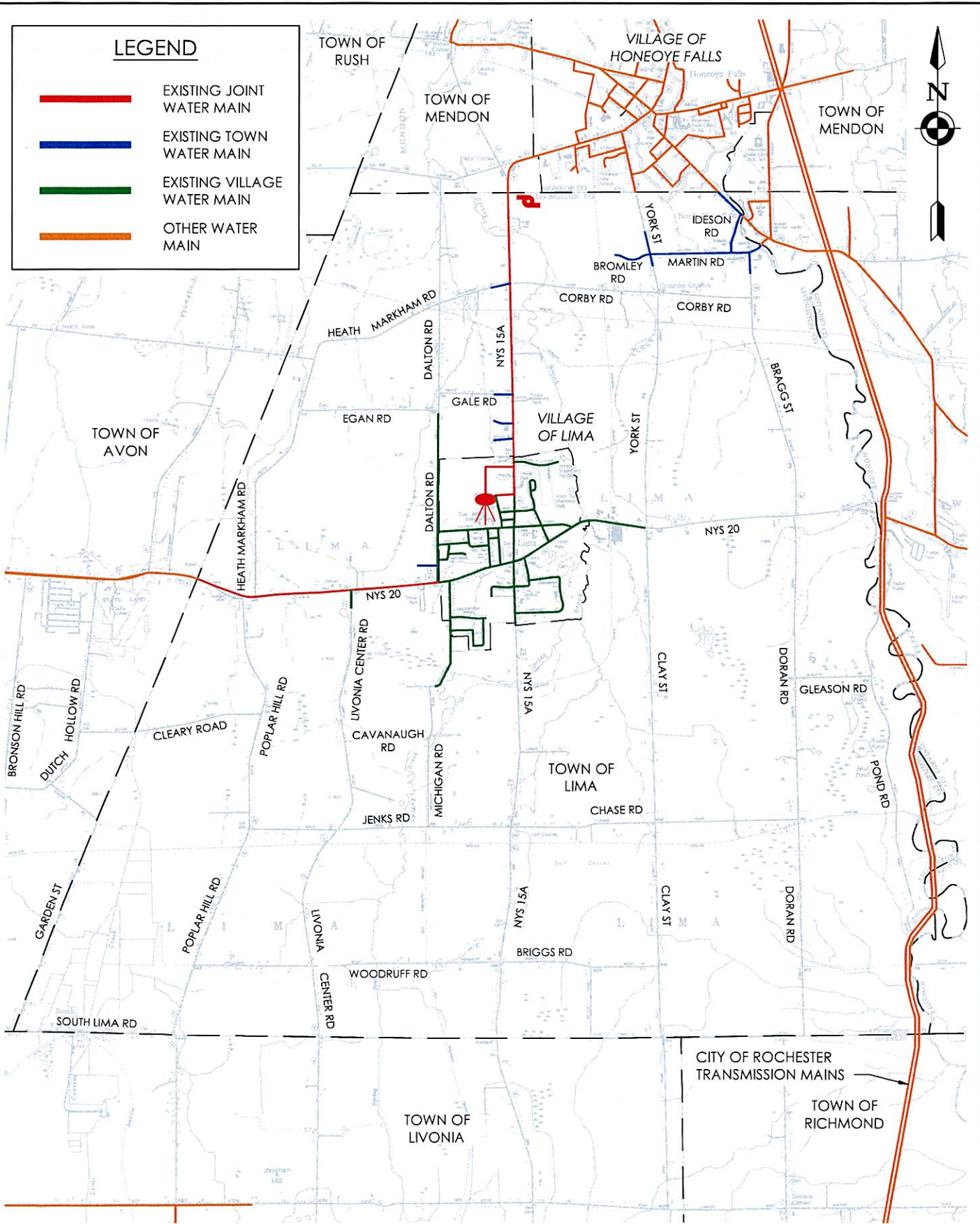


Referenced Drawings: None  
Drawing Name: J:\PROJETS\Lima.Town\General\Water\Town Wide Water 2021\_02\_18.dwg  
Date last accessed: 11/17/2023 4:29 PM  
Date last plotted: 11/17/2023 4:31 PM  
Plotted By: Simon, Luc





**CPLteam.com**  
ARCHITECTURE • ENGINEERING • PLANNING

205 ST. PAUL STREET, SUITE 500  
ROCHESTER, NEW YORK 14604  
TEL (800) 274-9000  
FAX (585) 232-5836

DATE: 08/15/2022  
DRAWN: NCB  
CHECKED: ECW  
SCALE: 1" = 5,000'  
PROJ. #: 12372.00

LOCATION MAP  
**V/T LIMA JOINT INFRASTRUCTURE**  
TOWN OF LIMA, NEW YORK



ARCHITECTURE  
ENGINEERING  
PLANNING  
CPLteam.com

DATE: 11/03/2023

DRAWN: KL

CHECKED: EW

SCALE: 1:38,000 US FT

PROJ. #: R12.12372.00

WATER DISTRICT NO.5 PETITION RESULTS

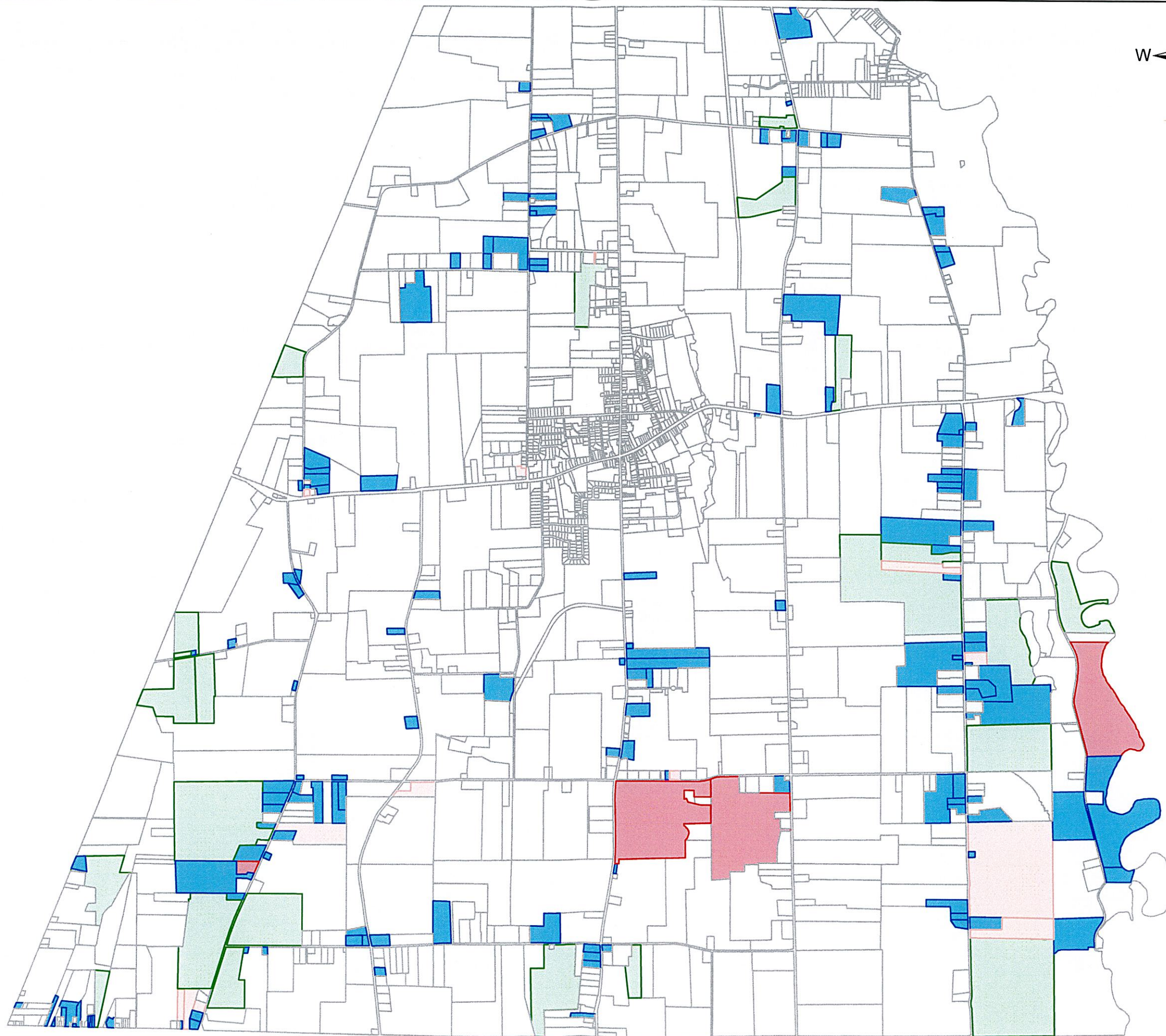
TOWN OF LIMA, NY

**Legend**

Category

- Agricultural
- Residential
- Recreation & Community
- Vacant Land
- N/A

0 0.25 0.5 1 Miles

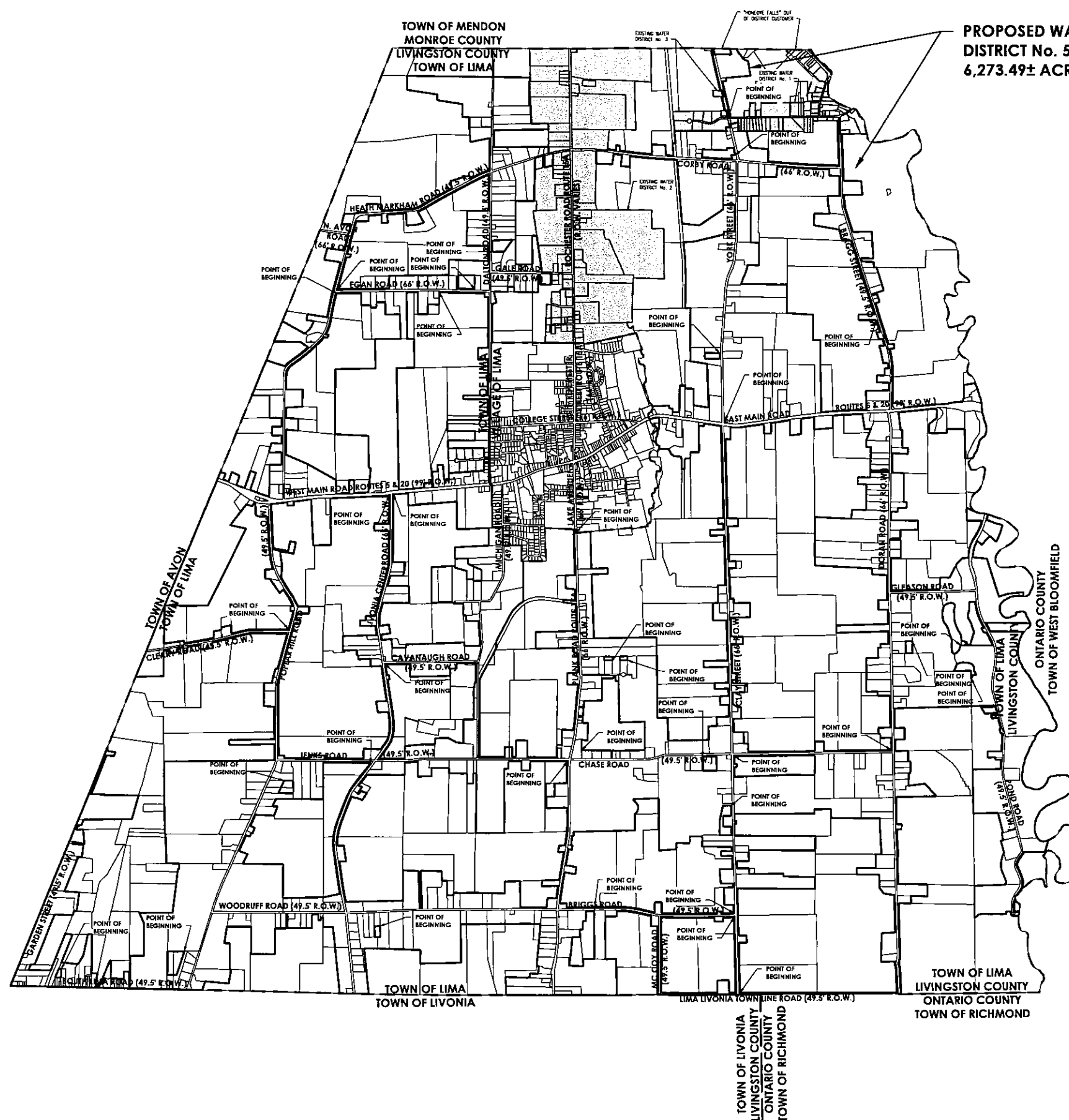




CPL | Architecture Engineering Planning  
 30 Century Hill Dr. Suite 104  
 Latham, NY 12110  
 CPLteam.com



**PROPOSED WATER DISTRICT No. 5**  
**6,273.49± ACRES**



**PROJECT INFORMATION**

Project Number: 12372.00  
 Client Name: TOWN OF LIMA  
 Project Name: TOWN OF LIMA PROPOSED WATER DISTRICT No. 5

**PROJECT ISSUE & REVISION SCHEDULE**

No.	Date	Description

**PROFESSIONAL STAMPS**

**FOR REVIEW ONLY**  
**NOT FOR PERMIT OR CONSTRUCTION**

THIS DRAWING IS THE PROPERTY OF CPL AND IS NOT TO BE REPRODUCED OR TRANSMITTED IN ANY FORM OR BY ANY MEANS, ELECTRONIC OR MECHANICAL, INCLUDING PHOTOCOPYING, RECORDING, OR BY ANY INFORMATION STORAGE AND RETRIEVAL SYSTEM, WITHOUT THE WRITTEN PERMISSION OF CPL. THE USER OF THIS DRAWING SHALL BE RESPONSIBLE FOR OBTAINING ALL NECESSARY PERMITS AND FOR THE ACCURACY OF ALL INFORMATION PROVIDED TO CPL. CPL AND ITS ENGINEERS AND ARCHITECTS ARE NOT RESPONSIBLE FOR ANY CONSEQUENCES ARISING FROM THE USE OF THIS DRAWING.

**SHEET INFORMATION**

Issue: 12/04/2022  
 Scale: 1" = 2,000'  
 Project Status:

Drawn By: EMS  
 Checked By: ECW

Project Title: TOWN OF LIMA PROPOSED WATER DISTRICT No. 5

Drawing Number: XXX  
 Revision Number: X###

Plotted By: Katherine Schuller

Date last plotted: 1/31/2023 10:50 AM

Date last received: 1/31/2023 9:47 AM

Sheet Size: 22x34  
 Drawing Name: S:\Projects\Lima\_1\Water District 5\Water District 5\Divical\Map.dwg